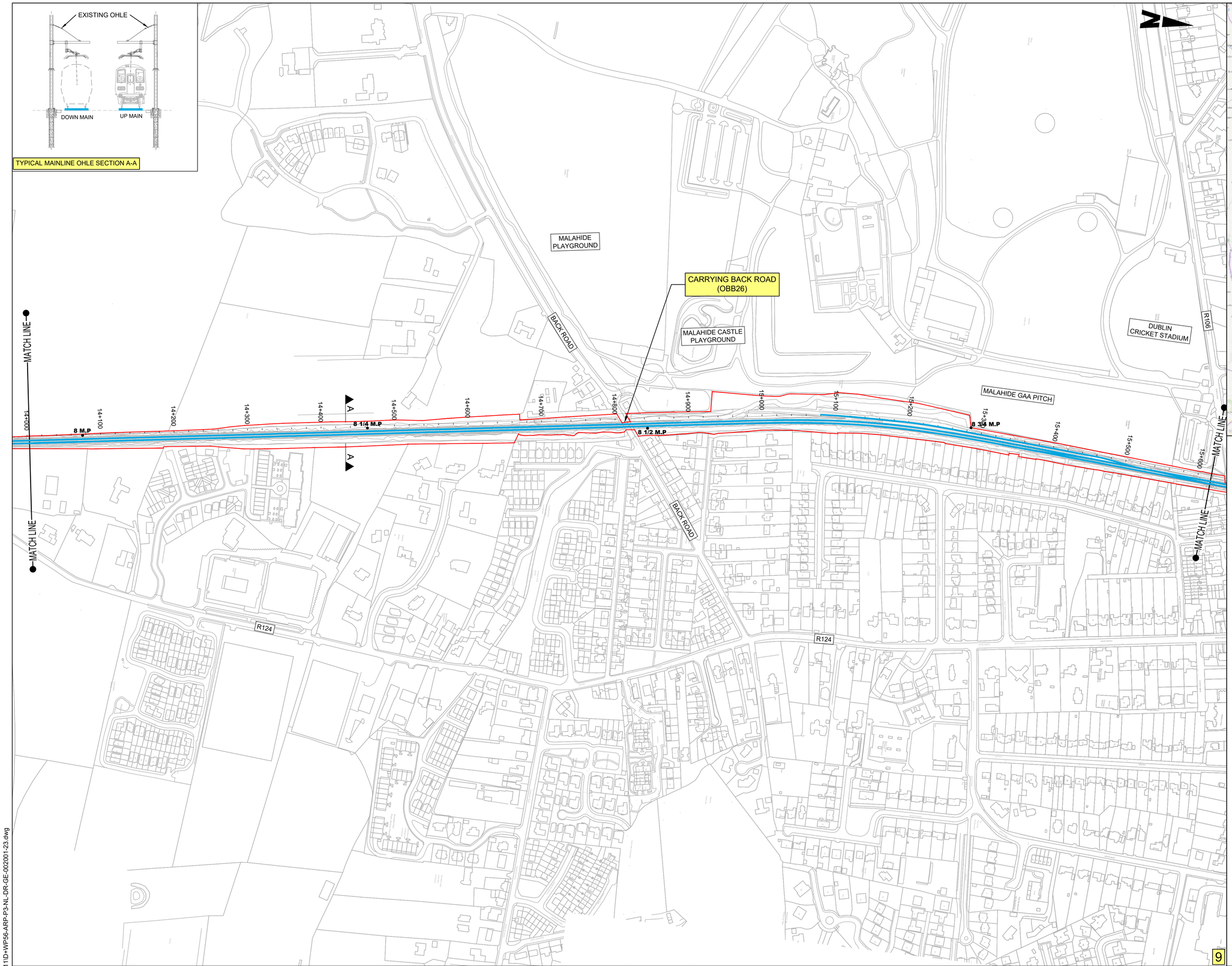

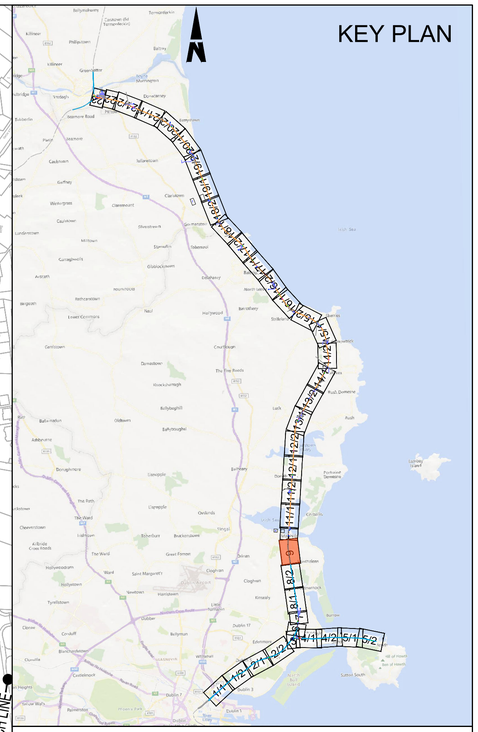

NOTES:

1. THIS PLAN MUST BE READ IN CONJUNCTION WITH THE DRAFT RAILWAY ORDER SCHEDULES, THE ENVIRONMENTAL IMPACT ASSESSMENT REPORT AND THE RAILWAY ORDER PLANS.
2. PROJECT CHAINAGE IS IN KILOMETRES (KM). ROUTE MILE POSTS ARE SHOWN FOR INFORMATION.

LEGEND:

- DEVELOPMENT BOUNDARY
- AP — PROPOSED COMPOUND ACCESS POINTS
- TA — EXISTING TRACK ACCESS POINTS
- *** M.P — MILEPOST
- NEW ELECTRIFICATION AND / OR TRACK WORKS IN EXISTING RAIL CORRIDOR
- EXISTING RAIL CORRIDOR - MINIMAL OR NO WORKS REQUIRED
- EXISTING RAIL TRACK REMOVED
- NEW ELECTRIFICATION IN EXISTING RAIL CORRIDOR
- VIADUCT MODIFICATIONS
- PARAPET MODIFICATIONS
- 38kV — 38kV OVERHEAD DIVERSION
- 38kV — 38kV UNDERGROUND DIVERSION
- MV — MV OVERHEAD DIVERSION
- MV — MV UNDERGROUND DIVERSION
- LV — LV OVERHEAD DIVERSION
- LV — LV UNDERGROUND DIVERSION
- Eir — EIR OVERHEAD DIVERSION
- EIR — EIR UNDERGROUND DIVERSION
- BT — BT UNDERGROUND DIVERSION
- F — F — COMBINED SEWER DIVERSION
- As xx — As xx — EXISTING UTILITIES ASSUMED POSITION
- PROPOSED SUBSTATION / SUBSTATION COMPOUND
- CONSTRUCTION COMPOUND
- NEW, PROPOSED OR MODIFIED INFRASTRUCTURE
- EXISTING STATION
- PROPOSED PLATFORM
- LOCAL AUTHORITY BOUNDARY

BRIDGES

- OBXX — EXISTING BRIDGE / ROAD OVER RAILWAY CORRIDOR
- UBXX — EXISTING BRIDGE / ROAD/RIVER UNDER RAILWAY CORRIDOR

Disclaimer

© Irish Rail (2023). This drawing is confidential and the copyright in it is owned by Irish Rail. This drawing must not be either loaned, copied or otherwise reproduced in whole or in part or used for any purpose without the prior permission of Irish Rail.

© OpenStreetMap contributors

© Ordnance Survey Ireland and Government of Ireland. All O.S. data used for plans are printed under "Copyright Ordnance Survey Ireland **0039723** (OSi Aerial Data or OSI Lidar Data) & **2023/OSi_NMA_180** (OSi Vector Data)". All elevations are in metres and relate to OSi Geoid Model (OSGM02) Malin Head as defined by existing Project Control. All Co-ordinates are in Irish Transverse Mercator Grid (ITM) as defined by OSi active GPS station Tallaght College (TLLG).

DART+ Coastal North

NTA Údarás Náisiúnta Iompair National Transport Authority

Tionscadal Éireann Project Ireland 2040

Rev	Date	Drn	Chk'd	App'd	Description
P01	21/02/2024	SMW	DB	GS	PLANNING ISSUE

Client: Iarnród Éireann Irish Rail

Engineering Designer: ARUP

Project Title: **DART+ COASTAL NORTH**

Drawing Title: NON-TECHNICAL SUMMARY DRAWINGS SOUTH MALAHIDE AND SURROUNDS

Date	Scale	Drawn	Checked	Approved
14/04/2023	1:2500 @ A1 1:5000 @ A3	SR	RS	GS

Project Code	Originator Code	QMS Code	Drawing File Name	Sheet Number	Status	Rev
D+WP56	ARP	280275-00	D+WP56-ARP-P3-NL-DR-GE-002009	09 of 23	S3	P01

DO NOT SCALE USE FIGURED DIMENSIONS ONLY

C:\bms\arup-eur-pw-01\dms\369111\D+WP56-ARP-P3-NL-DR-GE-002001-23.dwg

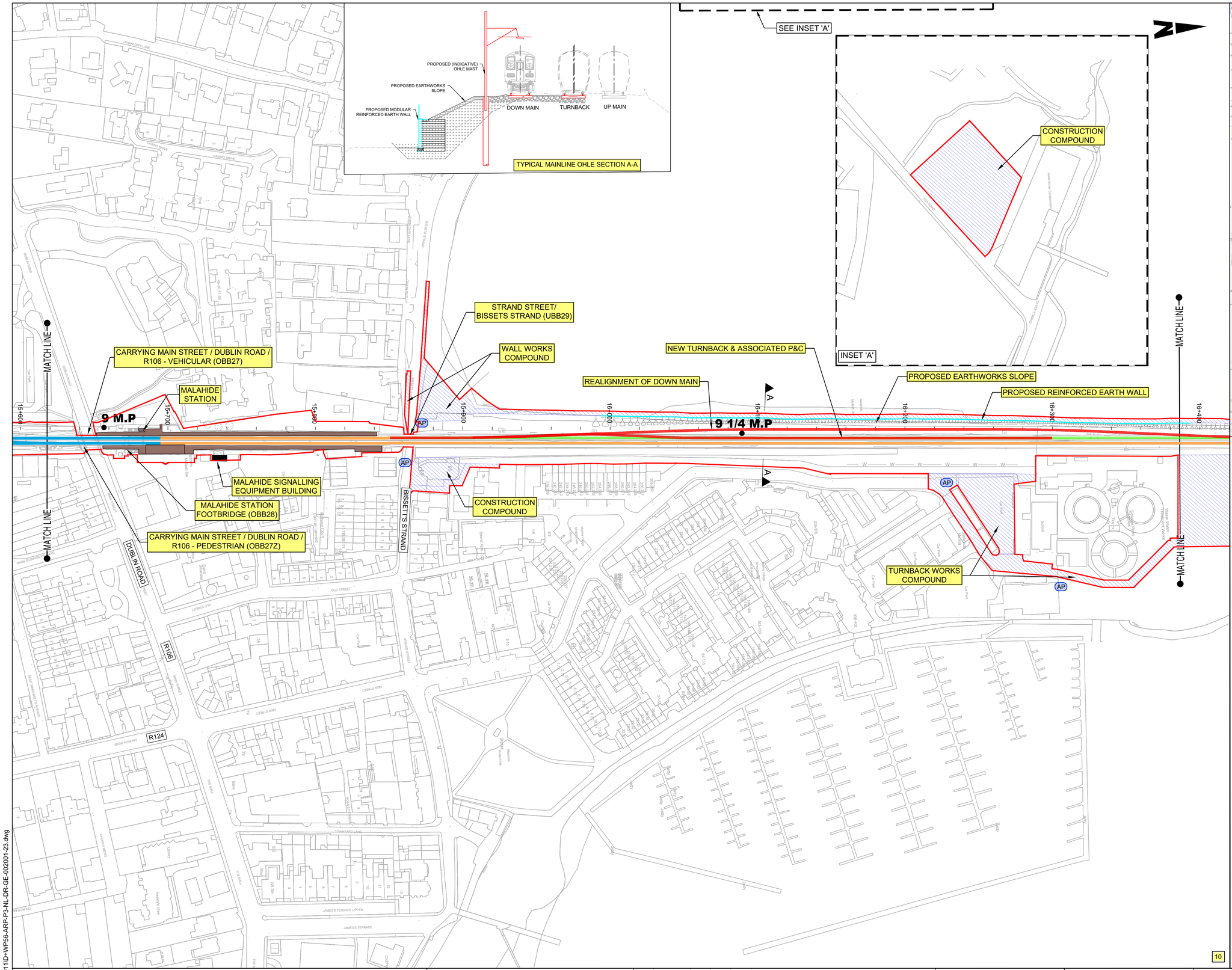

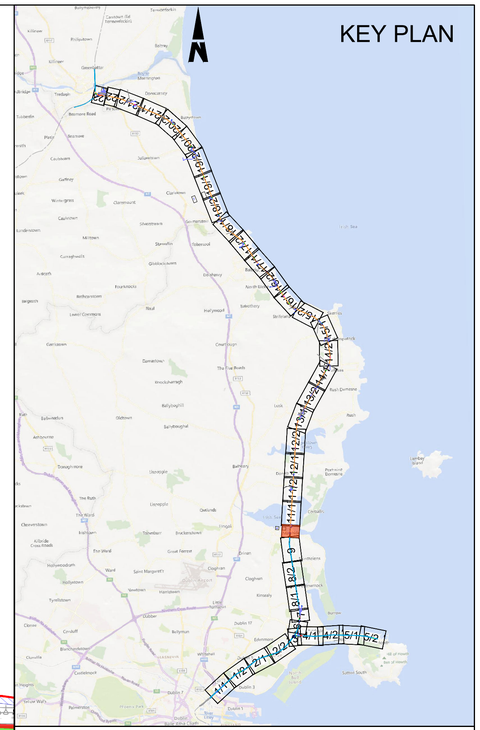

NOTES:

1. THIS PLAN MUST BE READ IN CONJUNCTION WITH THE DRAFT RAILWAY ORDER SCHEDULES, THE ENVIRONMENTAL IMPACT ASSESSMENT REPORT AND THE RAILWAY ORDER PLANS.
2. PROJECT CHAINAGE IS IN KILOMETRES (KM). ROUTE MILE POSTS ARE SHOWN FOR INFORMATION.

LEGEND:

- DEVELOPMENT BOUNDARY
- AP — PROPOSED COMPOUND ACCESS POINTS
- TA — EXISTING TRACK ACCESS POINTS
- *** M.P — MILEPOST
- NEW ELECTRIFICATION AND / OR TRACK WORKS IN EXISTING RAIL CORRIDOR
- EXISTING RAIL CORRIDOR - MINIMAL OR NO WORKS REQUIRED
- EXISTING RAIL TRACK REMOVED
- NEW ELECTRIFICATION IN EXISTING RAIL CORRIDOR
- VIADUCT MODIFICATIONS
- PARAPET MODIFICATIONS
- 38kV — 38kV OVERHEAD DIVERSION
- 38kV — 38kV UNDERGROUND DIVERSION
- MV — MV OVERHEAD DIVERSION
- MV — MV UNDERGROUND DIVERSION
- LV — LV OVERHEAD DIVERSION
- LV — LV UNDERGROUND DIVERSION
- Eir — EIR OVERHEAD DIVERSION
- EIR — EIR UNDERGROUND DIVERSION
- BT — BT UNDERGROUND DIVERSION
- F — F — COMBINED SEWER DIVERSION
- As xx — As xx — EXISTING UTILITIES ASSUMED POSITION
- PROPOSED SUBSTATION / SUBSTATION COMPOUND
- CONSTRUCTION COMPOUND
- NEW, PROPOSED OR MODIFIED INFRASTRUCTURE
- EXISTING STATION
- PROPOSED PLATFORM
- LOCAL AUTHORITY BOUNDARY

BRIDGES

- OBXX — EXISTING BRIDGE / ROAD OVER RAILWAY CORRIDOR
- UBXX — EXISTING BRIDGE / ROAD/RIVER UNDER RAILWAY CORRIDOR

10

Disclaimer

© Irish Rail (2023). This drawing is confidential and the copyright in it is owned by Irish Rail. This drawing must not be either loaned, copied or otherwise reproduced in whole or in part or used for any purpose without the prior permission of Irish Rail.

© OpenStreetMap contributors

© Ordnance Survey Ireland and Government of Ireland. All O.S. data used for plans are printed under "Copyright Ordnance Survey Ireland **0039723** (OSI Aerial Data or OSI Lidar Data) & **2023/OSi_NMA_180** (OSi Vector Data)". All elevations are in metres and relate to OSi Geoid Model (OSGM02) Malin Head as defined by existing Project Control. All Co-ordinates are in Irish Transverse Mercator Grid (ITM) as defined by OSi active GPS station Tallaght College (TLLG).

DART+ Coastal North

NTA Údarás Náisiúnta Iompair National Transport Authority

Tionscadal Éireann Project Ireland 2040

Rev	Date	Drn	Chk'd	App'd	Description
P01	21/02/2024	SMW	DB	GS	PLANNING ISSUE

Client: Iarnród Éireann Irish Rail

Engineering Designer: ARUP

Project Title: **DART+ COASTAL NORTH**

Drawing Title: NON-TECHNICAL SUMMARY DRAWINGS MALAHIDE STATION AND SURROUNDS

Date	Scale	Drawn	Checked	Approved
14/04/2023	1:1250 @ A1 1:2500 @ A3	SR	RS	GS

Project Code	Originator Code	QMS Code	Drawing File Name	Sheet Number	Status	Rev
D+WP56	ARP	280275-00	D+WP56-ARP-P3-NL-DR-GE-002010	10 of 23	S3	P01

DO NOT SCALE USE FIGURED DIMENSIONS ONLY

C:\bms\arup-eur-pw-01\dms36911\D+WP56-ARP-P3-NL-DR-GE-002001-23.dwg

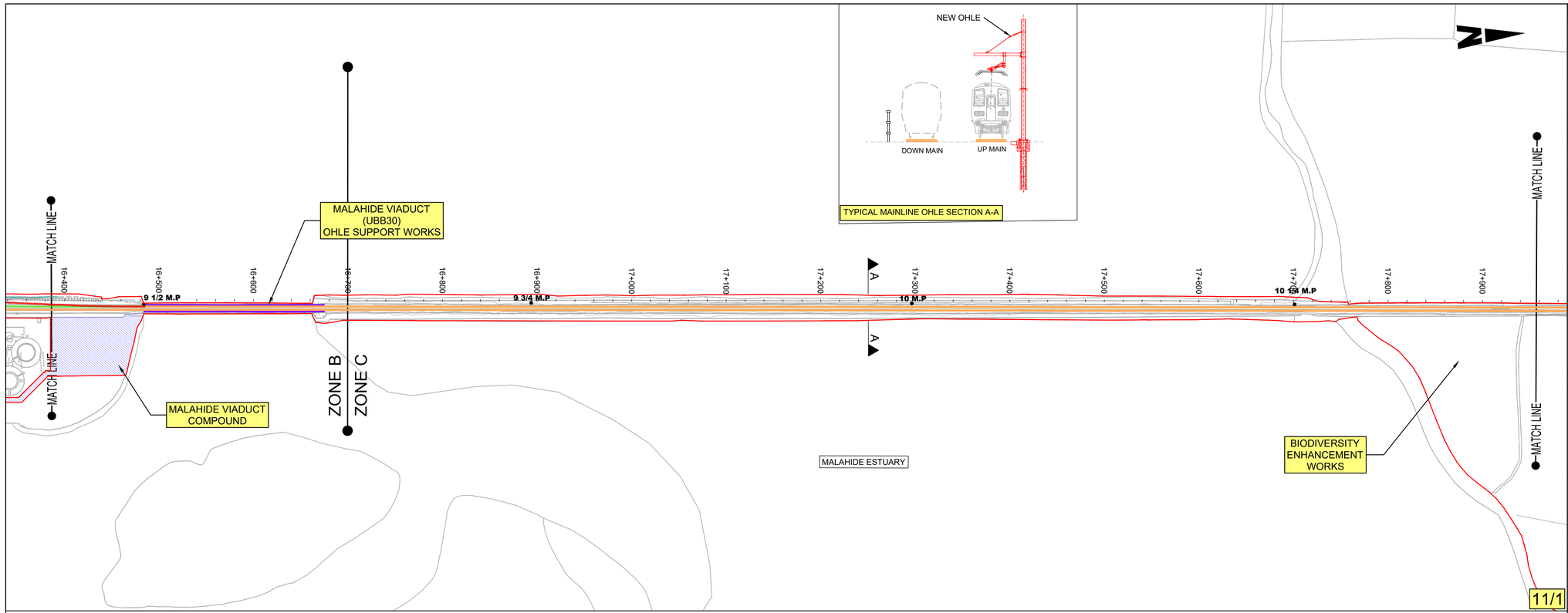

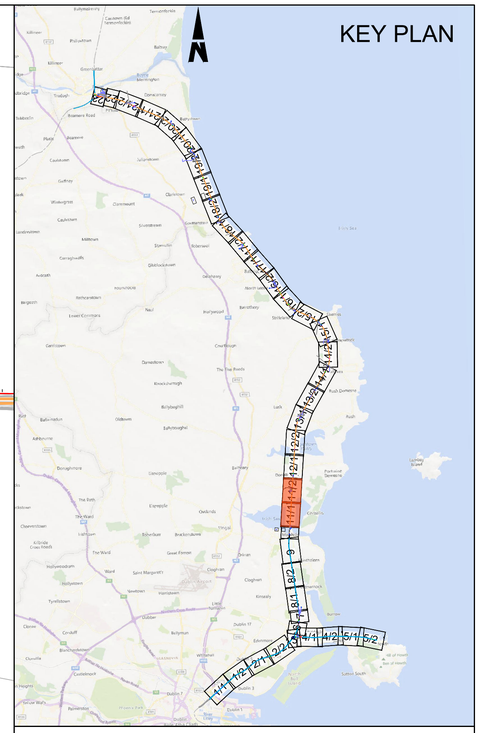

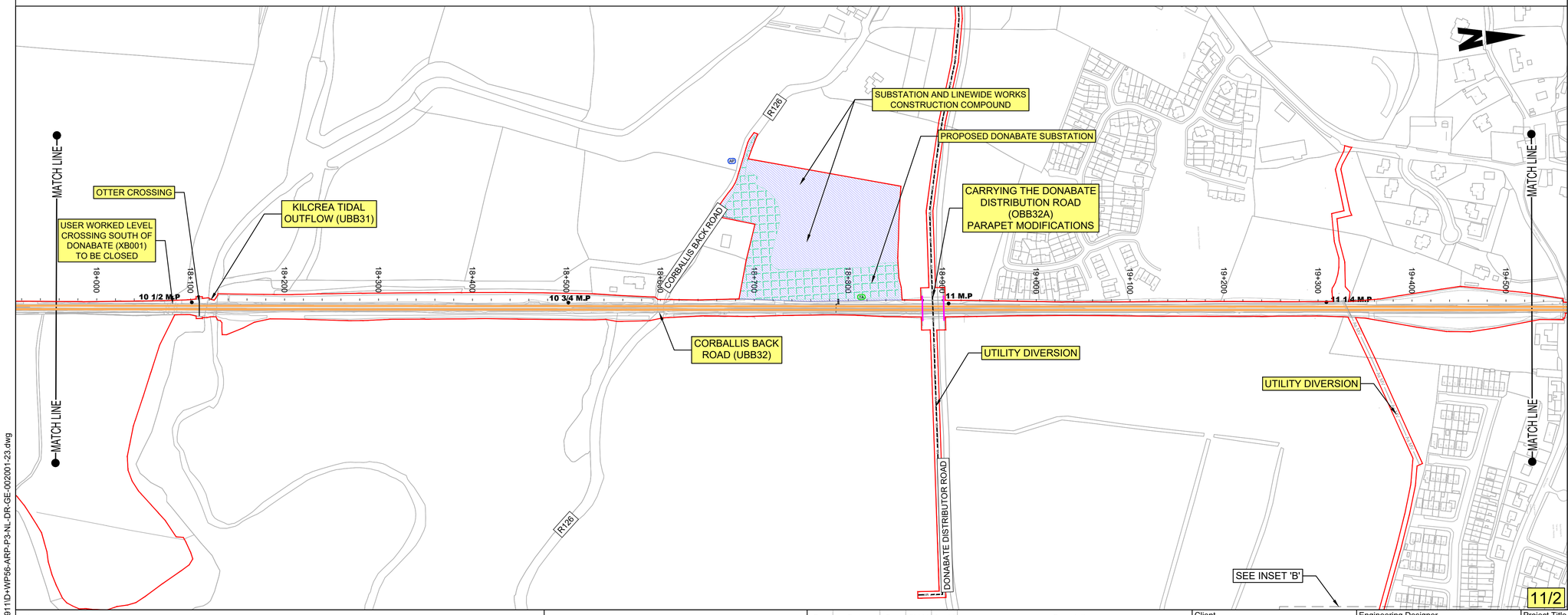

NOTES:

1. THIS PLAN MUST BE READ IN CONJUNCTION WITH THE DRAFT RAILWAY ORDER SCHEDULES, THE ENVIRONMENTAL IMPACT ASSESSMENT REPORT AND THE RAILWAY ORDER PLANS.
2. PROJECT CHAINAGE IS IN KILOMETRES (KM). ROUTE MILE POSTS ARE SHOWN FOR INFORMATION.

LEGEND:

- DEVELOPMENT BOUNDARY
- AP — PROPOSED COMPOUND ACCESS POINTS
- TA — EXISTING TRACK ACCESS POINTS
- *** M.P — MILEPOST
- NEW ELECTRIFICATION AND / OR TRACK WORKS IN EXISTING RAIL CORRIDOR
- EXISTING RAIL CORRIDOR - MINIMAL OR NO WORKS REQUIRED
- EXISTING RAIL TRACK REMOVED
- NEW ELECTRIFICATION IN EXISTING RAIL CORRIDOR
- VIADUCT MODIFICATIONS
- PARAPET MODIFICATIONS
- 38kV — 38kV OVERHEAD DIVERSION
- 38kV — 38kV UNDERGROUND DIVERSION
- MV — MV OVERHEAD DIVERSION
- MV — MV UNDERGROUND DIVERSION
- LV — LV OVERHEAD DIVERSION
- LV — LV UNDERGROUND DIVERSION
- Eir — EIR OVERHEAD DIVERSION
- EIR — EIR UNDERGROUND DIVERSION
- BT — BT UNDERGROUND DIVERSION
- F — F — COMBINED SEWER DIVERSION
- As xx — As xx — EXISTING UTILITIES ASSUMED POSITION
- PROPOSED SUBSTATION / SUBSTATION COMPOUND
- CONSTRUCTION COMPOUND
- NEW, PROPOSED OR MODIFIED INFRASTRUCTURE
- EXISTING STATION
- PROPOSED PLATFORM
- LOCAL AUTHORITY BOUNDARY

BRIDGES

- OBXX — EXISTING BRIDGE / ROAD OVER RAILWAY CORRIDOR
- UBXX — EXISTING BRIDGE / ROAD/RIVER UNDER RAILWAY CORRIDOR

Disclaimer

© Irish Rail (2023). This drawing is confidential and the copyright in it is owned by Irish Rail. This drawing must not be either loaned, copied or otherwise reproduced in whole or in part or used for any purpose without the prior permission of Irish Rail.
© OpenStreetMap contributors
© Ordnance Survey Ireland and Government of Ireland. All O.S. data used for plans are printed under "Copyright Ordnance Survey Ireland **0039723** (OSi Aerial Data or OSI Lidar Data) & **2023/OSi_NMA_180** (OSi Vector Data)". All elevations are in metres and relate to OSi Geoid Model (OSGM02) Malin Head as defined by existing Project Control. All Co-ordinates are in Irish Transverse Mercator Grid (ITM) as defined by OSi active GPS station Tallaght College (TLLG).

DART+ Coastal North

NTA Údarás Náisiúnta Iompair National Transport Authority

Tionscadal Éireann Project Ireland 2040

Rev	Date	Drn	Chk'd	App'd	Description
P01	21/02/2024	SMW	DB	GS	PLANNING ISSUE

Client: Iarnród Éireann Irish Rail

Engineering Designer: ARUP

Date	Scale	Drawn	Checked	Approved
14/04/2023	1:2500 @ A1 1:5000 @ A3	SR	RS	GS

Project Code	Originator Code	QMS Code
D+WP56	ARP	280275-00

Project Title: **DART+ COASTAL NORTH**

Drawing Title: NON-TECHNICAL SUMMARY DRAWINGS MALAHIDE VIADUCT AND SURROUNDS

Drawing File Name	Sheet Number	Status	Rev
D+WP56-ARP-P3-NL-DR-GE-002011	11 of 23	S3	P01

DO NOT SCALE USE FIGURED DIMENSIONS ONLY

C:\bms\arup-eur-pw-01\dms\69911\D+WP56-ARP-P3-NL-DR-GE-002001-23.dwg

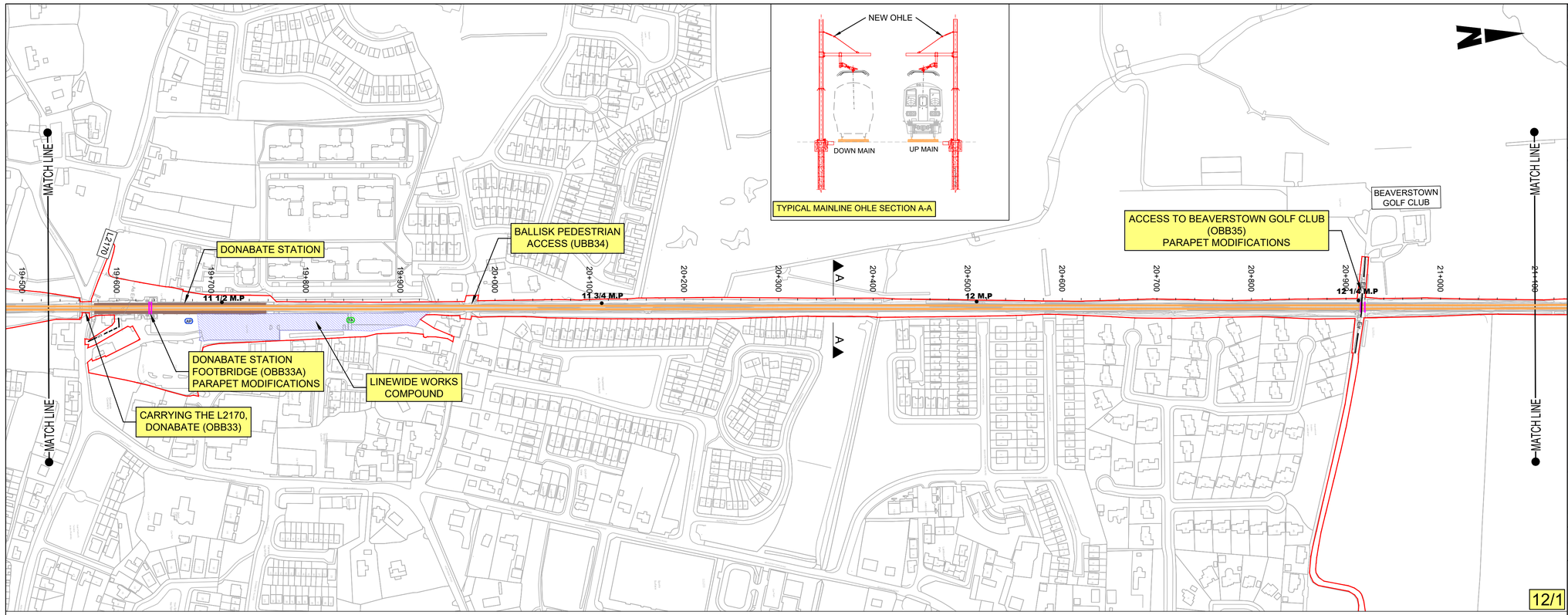

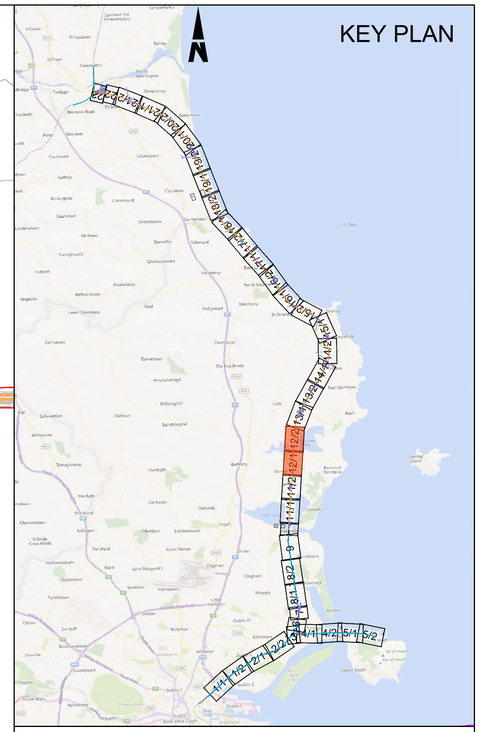

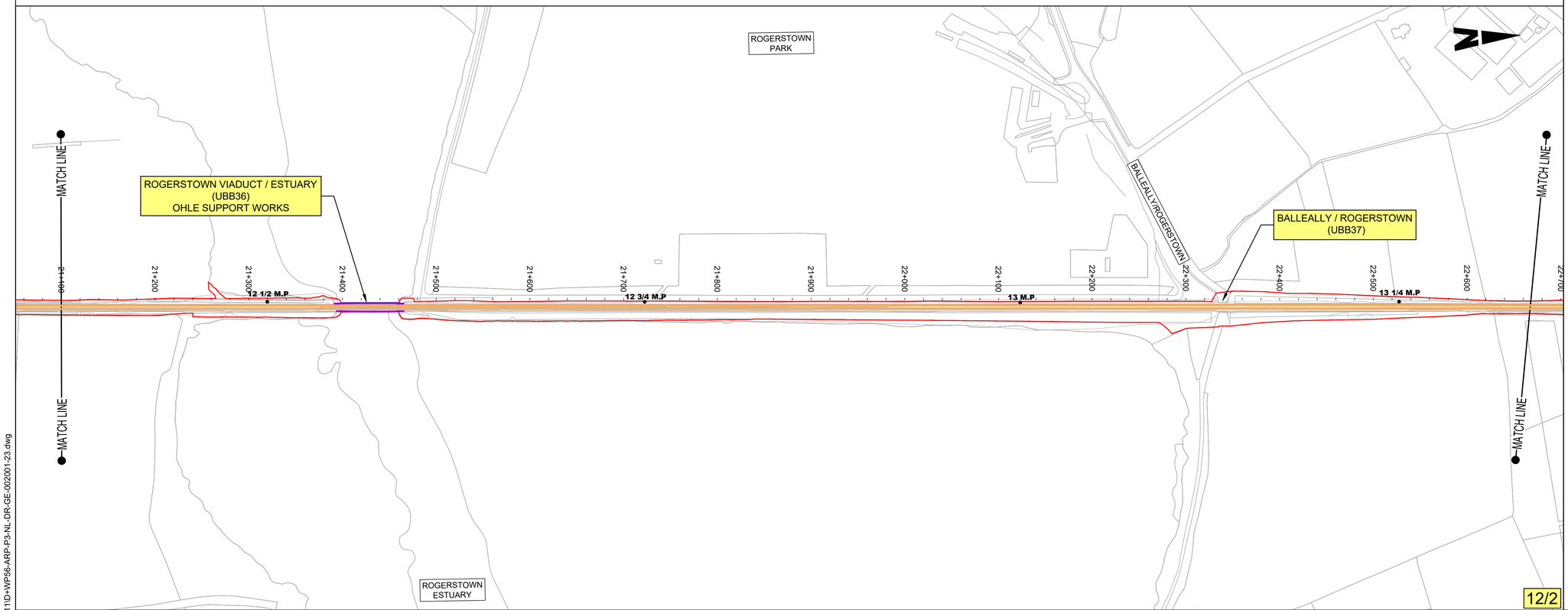

NOTES:

1. THIS PLAN MUST BE READ IN CONJUNCTION WITH THE DRAFT RAILWAY ORDER SCHEDULES, THE ENVIRONMENTAL IMPACT ASSESSMENT REPORT AND THE RAILWAY ORDER PLANS.
2. PROJECT CHAINAGE IS IN KILOMETRES (KM). ROUTE MILE POSTS ARE SHOWN FOR INFORMATION.

LEGEND:

- DEVELOPMENT BOUNDARY
- AP — PROPOSED COMPOUND ACCESS POINTS
- TA — EXISTING TRACK ACCESS POINTS
- *** M.P — MILEPOST
- NEW ELECTRIFICATION AND / OR TRACK WORKS IN EXISTING RAIL CORRIDOR
- EXISTING RAIL CORRIDOR - MINIMAL OR NO WORKS REQUIRED
- EXISTING RAIL TRACK REMOVED
- NEW ELECTRIFICATION IN EXISTING RAIL CORRIDOR
- VIADUCT MODIFICATIONS
- PARAPET MODIFICATIONS
- 38kV — 38kV OVERHEAD DIVERSION
- 38kV — 38kV UNDERGROUND DIVERSION
- MV — MV OVERHEAD DIVERSION
- MV — MV UNDERGROUND DIVERSION
- LV — LV OVERHEAD DIVERSION
- LV — LV UNDERGROUND DIVERSION
- Eir — EIR OVERHEAD DIVERSION
- EIR — EIR UNDERGROUND DIVERSION
- BT — BT UNDERGROUND DIVERSION
- F — F — COMBINED SEWER DIVERSION
- As xx — As xx — EXISTING UTILITIES ASSUMED POSITION
- PROPOSED SUBSTATION / SUBSTATION COMPOUND
- CONSTRUCTION COMPOUND
- NEW, PROPOSED OR MODIFIED INFRASTRUCTURE
- EXISTING STATION
- PROPOSED PLATFORM
- LOCAL AUTHORITY BOUNDARY

BRIDGES

- OBXX — EXISTING BRIDGE / ROAD OVER RAILWAY CORRIDOR
- UBXX — EXISTING BRIDGE / ROAD/RIVER UNDER RAILWAY CORRIDOR

Disclaimer

© Irish Rail (2023). This drawing is confidential and the copyright in it is owned by Irish Rail. This drawing must not be either loaned, copied or otherwise reproduced in whole or in part or used for any purpose without the prior permission of Irish Rail.

© OpenStreetMap contributors

© Ordnance Survey Ireland and Government of Ireland. All O.S. data used for plans are printed under "Copyright Ordnance Survey Ireland **0039723** (OSI Aerial Data or OSI Lidar Data) & **2023/OSi_NMA_180** (OSi Vector Data)". All elevations are in metres and relate to OSi Geoid Model (OSGM02) Malin Head as defined by existing Project Control. All Co-ordinates are in Irish Transverse Mercator Grid (ITM) as defined by OSi active GPS station Tallaght College (TLLG).

DART+ Coastal North

NTA Údarás Náisiúnta Iompair National Transport Authority

Tionscadal Éireann Project Ireland 2040

Rev	Date	Drn	Chk'd	App'd	Description
P01	21/02/2024	SMW	DB	GS	PLANNING ISSUE

Client: Iarnród Éireann Irish Rail

Engineering Designer: ARUP

Date	Scale	Drawn	Checked	Approved
14/04/2023	1:2500 @ A1 1:5000 @ A3	SR	RS	GS

Project Code	Originator Code	QMS Code
D+WP56	ARP	280275-00

Project Title: **DART+ COASTAL NORTH**

Drawing Title: NON-TECHNICAL SUMMARY DRAWINGS DONABATE STATION AND SURROUNDS

Drawing File Name	Sheet Number	Status	Rev
D+WP56-ARP-P3-NL-DR-GE-002012	12 of 23	S3	P01

DO NOT SCALE USE FIGURED DIMENSIONS ONLY

C:\bms\arup-eur-pw-01\dms36911\D+WP56-ARP-P3-NL-DR-GE-002001-23.dwg

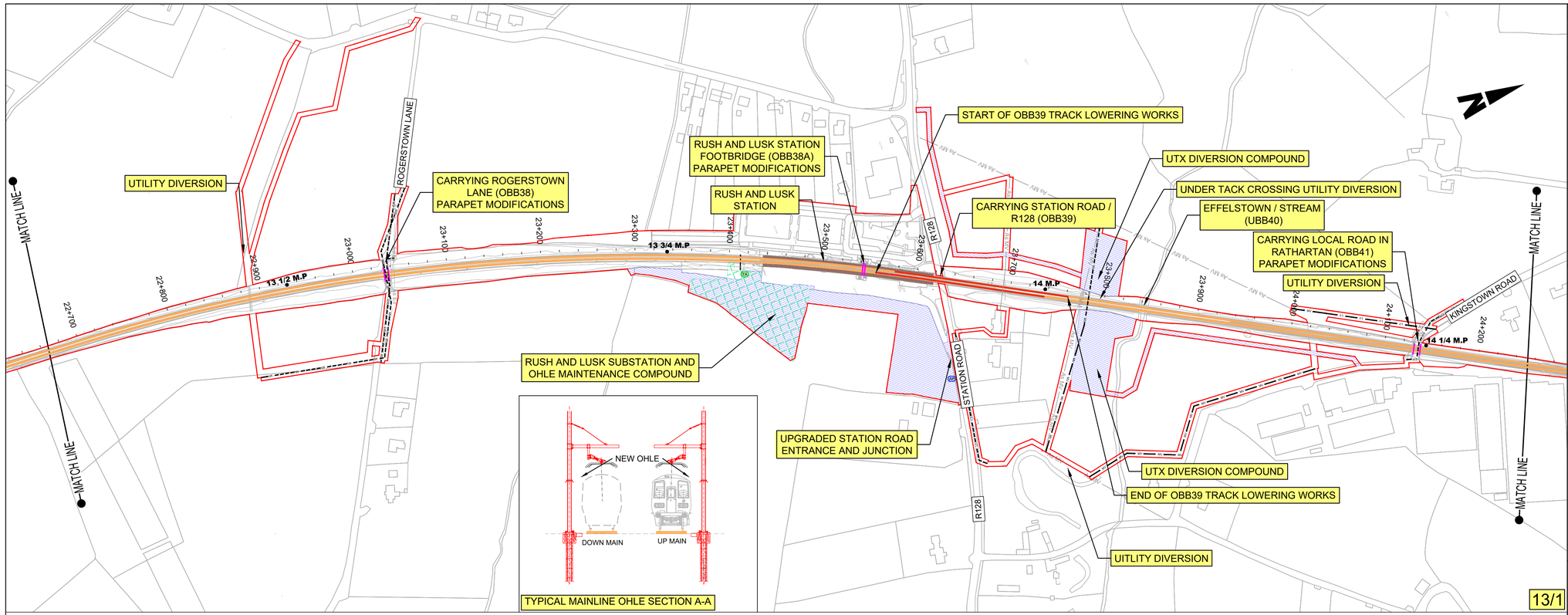

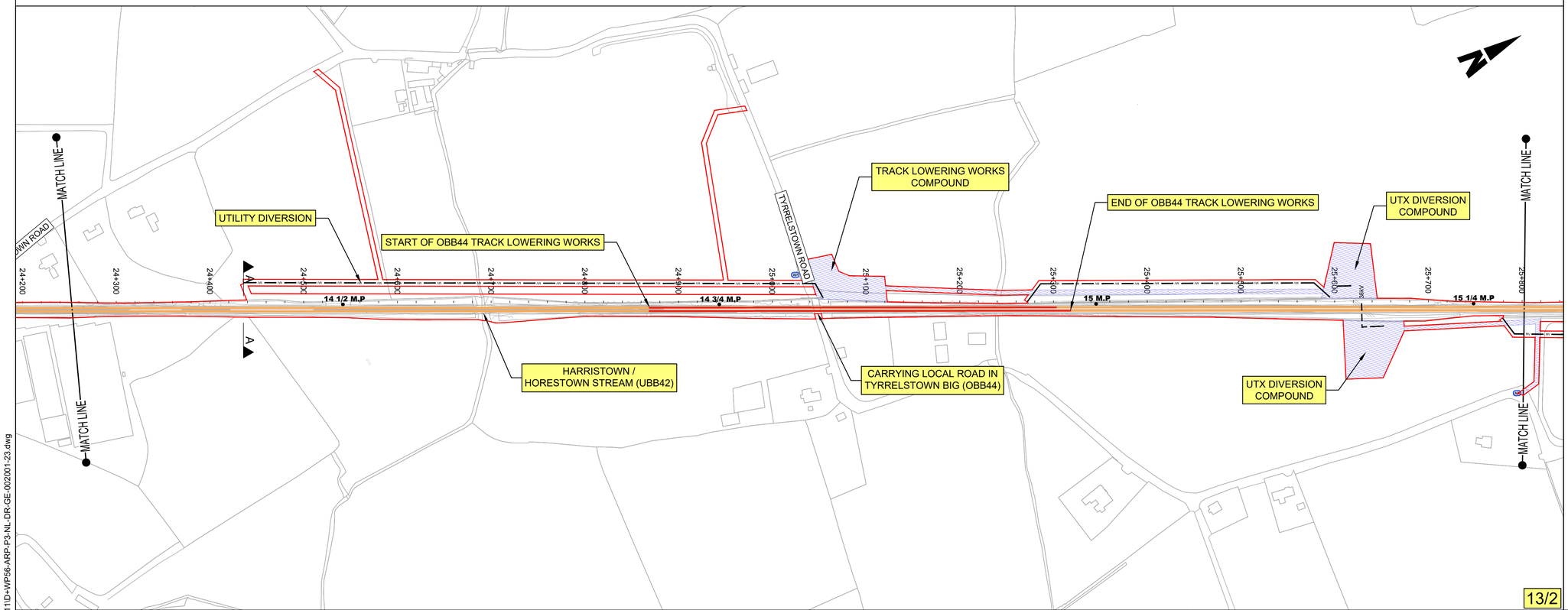

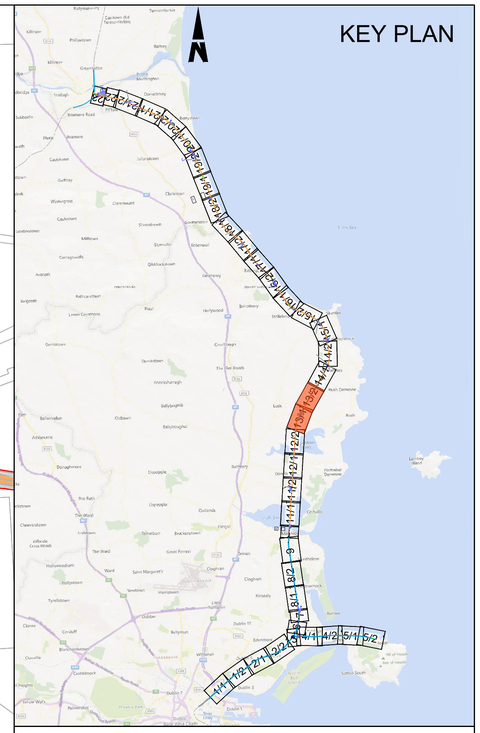

NOTES:

1. THIS PLAN MUST BE READ IN CONJUNCTION WITH THE DRAFT RAILWAY ORDER SCHEDULES, THE ENVIRONMENTAL IMPACT ASSESSMENT REPORT AND THE RAILWAY ORDER PLANS.
2. PROJECT CHAINAGE IS IN KILOMETRES (KM). ROUTE MILE POSTS ARE SHOWN FOR INFORMATION.

LEGEND:

- DEVELOPMENT BOUNDARY
- AP — PROPOSED COMPOUND ACCESS POINTS
- TA — EXISTING TRACK ACCESS POINTS
- *** M.P — MILEPOST
- NEW ELECTRIFICATION AND / OR TRACK WORKS IN EXISTING RAIL CORRIDOR
- EXISTING RAIL CORRIDOR - MINIMAL OR NO WORKS REQUIRED
- EXISTING RAIL TRACK REMOVED
- NEW ELECTRIFICATION IN EXISTING RAIL CORRIDOR
- VIADUCT MODIFICATIONS
- PARAPET MODIFICATIONS
- 38kV — 38kV OVERHEAD DIVERSION
- 38kV — 38kV UNDERGROUND DIVERSION
- MV — MV OVERHEAD DIVERSION
- MV — MV UNDERGROUND DIVERSION
- LV — LV OVERHEAD DIVERSION
- LV — LV UNDERGROUND DIVERSION
- Eir — EIR OVERHEAD DIVERSION
- EIR — EIR UNDERGROUND DIVERSION
- BT — BT UNDERGROUND DIVERSION
- F — F — COMBINED SEWER DIVERSION
- As xx — As xx — EXISTING UTILITIES ASSUMED POSITION
- PROPOSED SUBSTATION / SUBSTATION COMPOUND
- CONSTRUCTION COMPOUND
- NEW, PROPOSED OR MODIFIED INFRASTRUCTURE
- EXISTING STATION
- PROPOSED PLATFORM
- LOCAL AUTHORITY BOUNDARY

BRIDGES

- OBXX — EXISTING BRIDGE / ROAD OVER RAILWAY CORRIDOR
- UBXX — EXISTING BRIDGE / ROAD/RIVER UNDER RAILWAY CORRIDOR

Disclaimer

© Irish Rail (2023). This drawing is confidential and the copyright in it is owned by Irish Rail. This drawing must not be either loaned, copied or otherwise reproduced in whole or in part or used for any purpose without the prior permission of Irish Rail.

© OpenStreetMap contributors

© Ordnance Survey Ireland and Government of Ireland. All O.S. data used for plans are printed under "Copyright Ordnance Survey Ireland **0039723** (OSI Aerial Data or OSI Lidar Data) & **2023/OSi_NMA_180** (OSi Vector Data)". All elevations are in metres and relate to OSi Geoid Model (OSGM02) Malin Head as defined by existing Project Control. All Co-ordinates are in Irish Transverse Mercator Grid (ITM) as defined by OSi active GPS station Tallaght College (TLLG).

DART+ Coastal North

NTA Údarás Náisiúnta Iompair National Transport Authority

Tionscadal Éireann Project Ireland 2040

Rev	Date	Drn	Chk'd	App'd	Description
P01	21/02/2024	SMW	DB	GS	PLANNING ISSUE

Client: Iarnród Éireann Irish Rail

Engineering Designer: ARUP

Date	Scale	Drawn	Checked	Approved
14/04/2023	1:2500 @ A1 1:5000 @ A3	SR	RS	GS

Project Code	Originator Code	QMS Code
D+WP56	ARP	280275-00

Project Title: **DART+ COASTAL NORTH**

Drawing Title: NON-TECHNICAL SUMMARY DRAWINGS
RUSH AND LUSK STATION AND SURROUNDS

Drawing File Name	Sheet Number	Status	Rev
D+WP56-ARP-P3-NL-DR-GE-002013	13 of 23	S3	P01

DO NOT SCALE USE FIGURED DIMENSIONS ONLY

C:\bms\arup-eur-pw-01\dms36911\D+WP56-ARP-P3-NL-DR-GE-002001-23.dwg

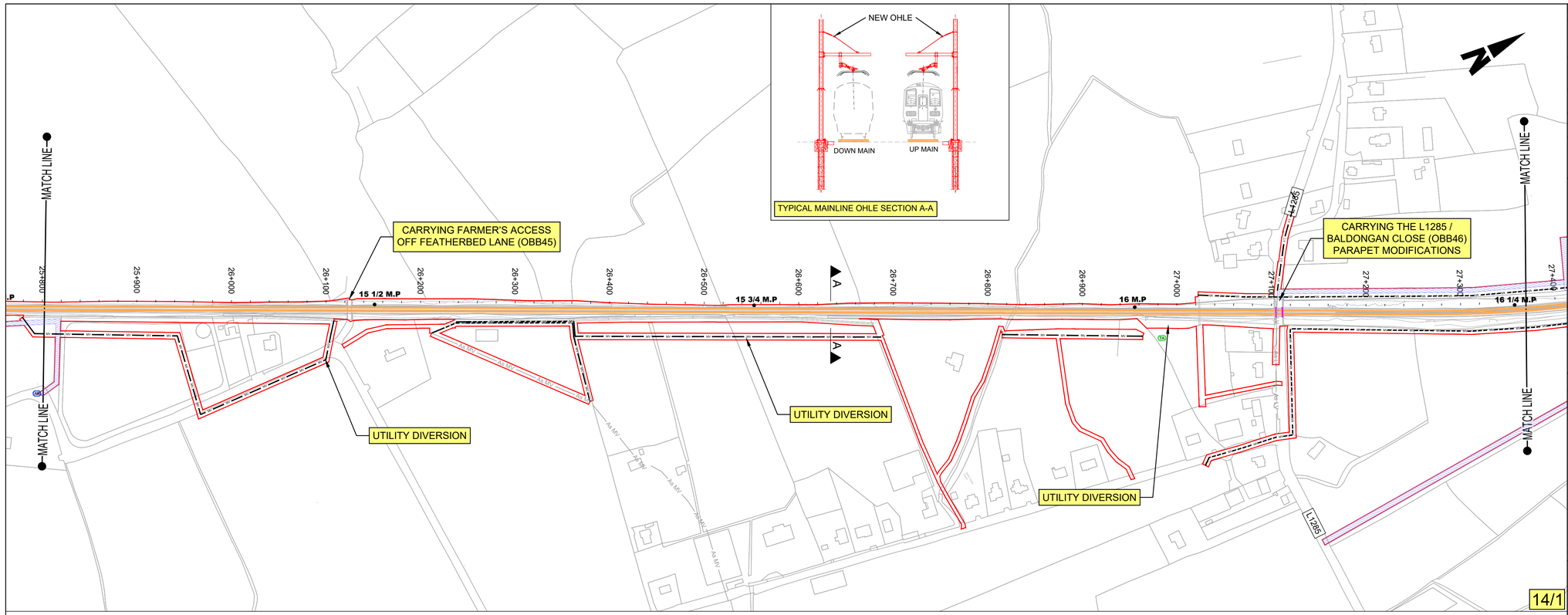

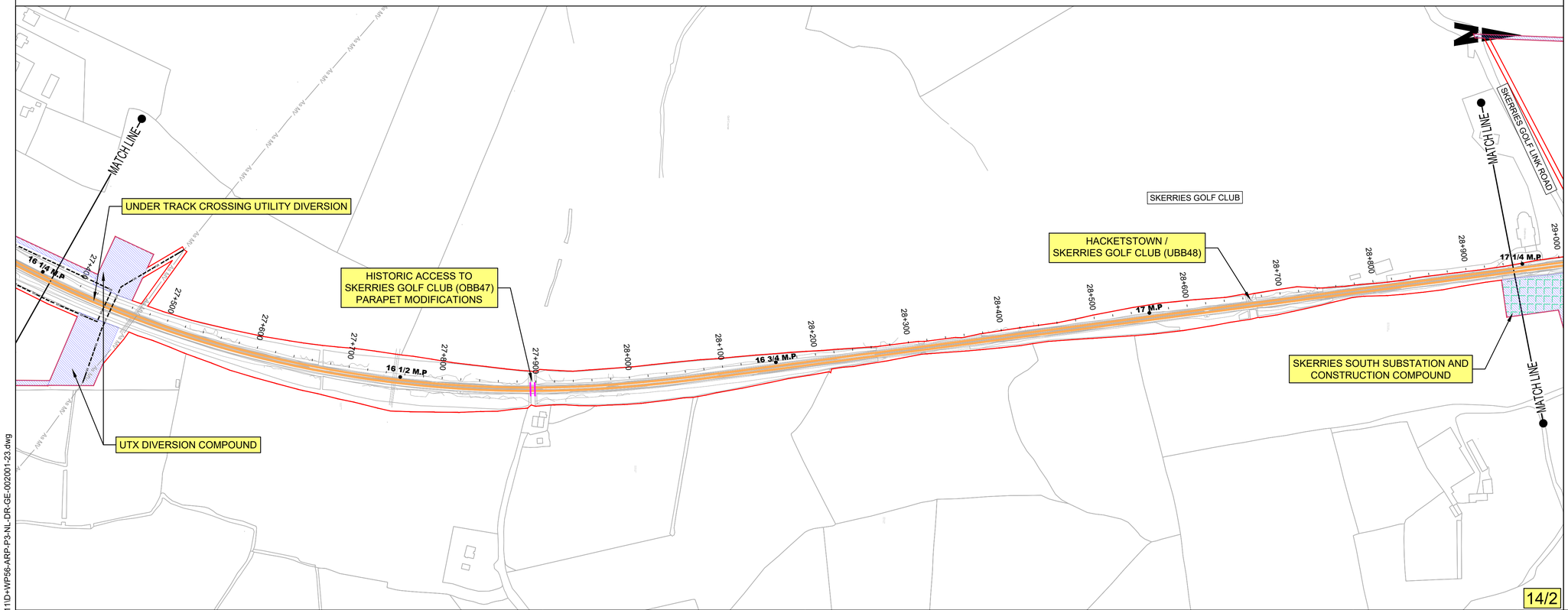

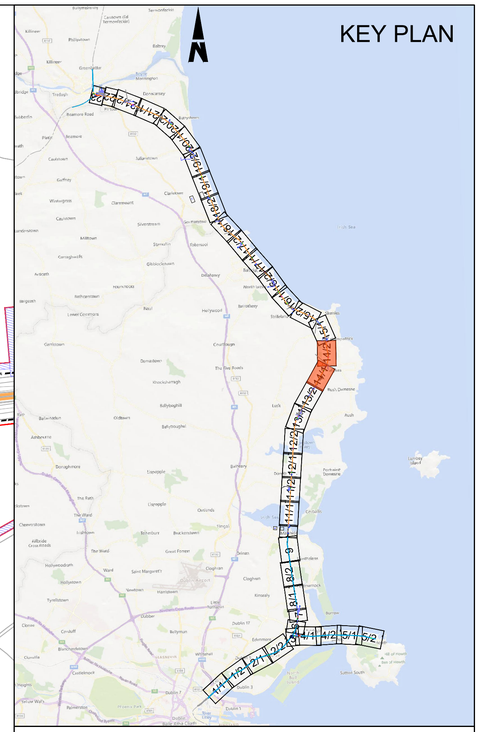

NOTES:

1. THIS PLAN MUST BE READ IN CONJUNCTION WITH THE DRAFT RAILWAY ORDER SCHEDULES, THE ENVIRONMENTAL IMPACT ASSESSMENT REPORT AND THE RAILWAY ORDER PLANS.
2. PROJECT CHAINAGE IS IN KILOMETRES (KM). ROUTE MILE POSTS ARE SHOWN FOR INFORMATION.

LEGEND:

- DEVELOPMENT BOUNDARY
- AP — PROPOSED COMPOUND ACCESS POINTS
- TA — EXISTING TRACK ACCESS POINTS
- *** M.P — MILEPOST
- NEW ELECTRIFICATION AND / OR TRACK WORKS IN EXISTING RAIL CORRIDOR
- EXISTING RAIL CORRIDOR - MINIMAL OR NO WORKS REQUIRED
- EXISTING RAIL TRACK REMOVED
- NEW ELECTRIFICATION IN EXISTING RAIL CORRIDOR
- VIADUCT MODIFICATIONS
- PARAPET MODIFICATIONS
- 38kV — 38kV OVERHEAD DIVERSION
- 38kV — 38kV UNDERGROUND DIVERSION
- MV — MV OVERHEAD DIVERSION
- MV — MV UNDERGROUND DIVERSION
- LV — LV OVERHEAD DIVERSION
- LV — LV UNDERGROUND DIVERSION
- Eir — EIR OVERHEAD DIVERSION
- EIR — EIR UNDERGROUND DIVERSION
- BT — BT UNDERGROUND DIVERSION
- F — F — COMBINED SEWER DIVERSION
- As xx — As xx — EXISTING UTILITIES ASSUMED POSITION
- PROPOSED SUBSTATION / SUBSTATION COMPOUND
- CONSTRUCTION COMPOUND
- NEW, PROPOSED OR MODIFIED INFRASTRUCTURE
- EXISTING STATION
- PROPOSED PLATFORM
- LOCAL AUTHORITY BOUNDARY

BRIDGES

- OBXX — EXISTING BRIDGE / ROAD OVER RAILWAY CORRIDOR
- UBXX — EXISTING BRIDGE / ROAD/RIVER UNDER RAILWAY CORRIDOR

Disclaimer

© Irish Rail (2023). This drawing is confidential and the copyright in it is owned by Irish Rail. This drawing must not be either loaned, copied or otherwise reproduced in whole or in part or used for any purpose without the prior permission of Irish Rail.

© OpenStreetMap contributors

© Ordnance Survey Ireland and Government of Ireland. All O.S. data used for plans are printed under "Copyright Ordnance Survey Ireland **0039723** (OSi Aerial Data or OSi Lidar Data) & **2023/OSi_NMA_180** (OSi Vector Data)". All elevations are in metres and relate to OSi Geoid Model (OSGM02) Malin Head as defined by existing Project Control. All Co-ordinates are in Irish Transverse Mercator Grid (ITM) as defined by OSi active GPS station Tallaght College (TLLG).

DART+ Coastal North

NTA Údarás Náisiúnta Iompair National Transport Authority

Tionscadal Éireann Project Ireland 2040

Rev	Date	Drn	Chk'd	App'd	Description
P01	21/02/2024	SMW	DB	GS	PLANNING ISSUE

Client: Iarnród Éireann Irish Rail

Engineering Designer: ARUP

Date	Scale	Drawn	Checked	Approved
14/04/2023	1:2500 @ A1 1:5000 @ A3	SR	RS	GS

Project Code	Originator Code	QMS Code
D+WP56	ARP	280275-00

Project Title: **DART+ COASTAL NORTH**

Drawing Title: NON-TECHNICAL SUMMARY DRAWINGS SKERRIES GOLF CLUB AND SURROUNDS

Drawing File Name	Sheet Number	Status	Rev
D+WP56-ARP-P3-NL-DR-GE-002014	14 of 23	S3	P01

DO NOT SCALE USE FIGURED DIMENSIONS ONLY

C:\bms\arup-eur-pw-01\dms36911\D+\WP56-ARP-P3-NL-DR-GE-002001-23.dwg

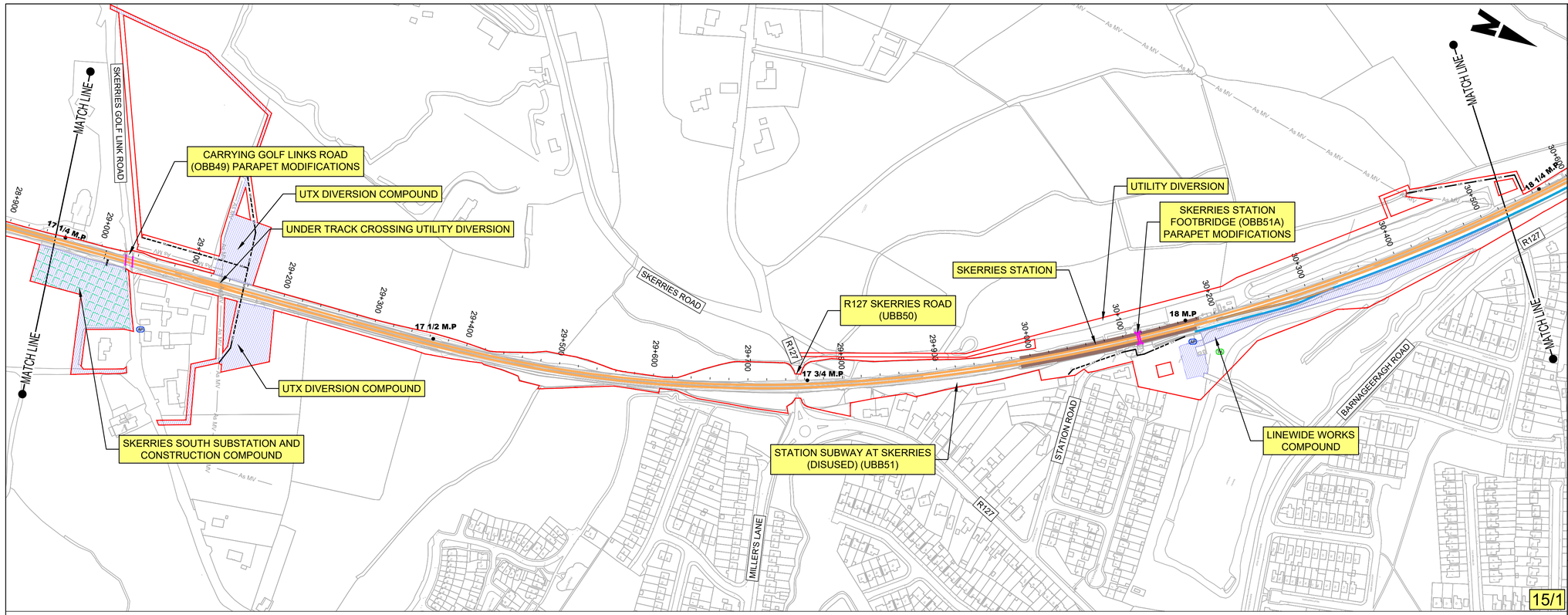

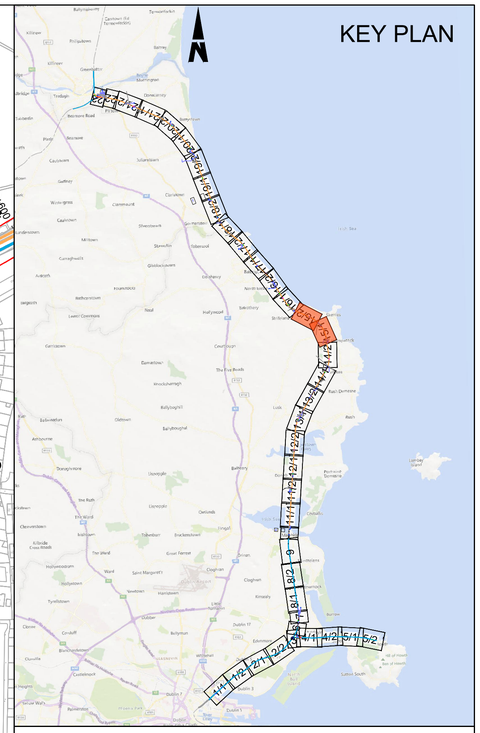

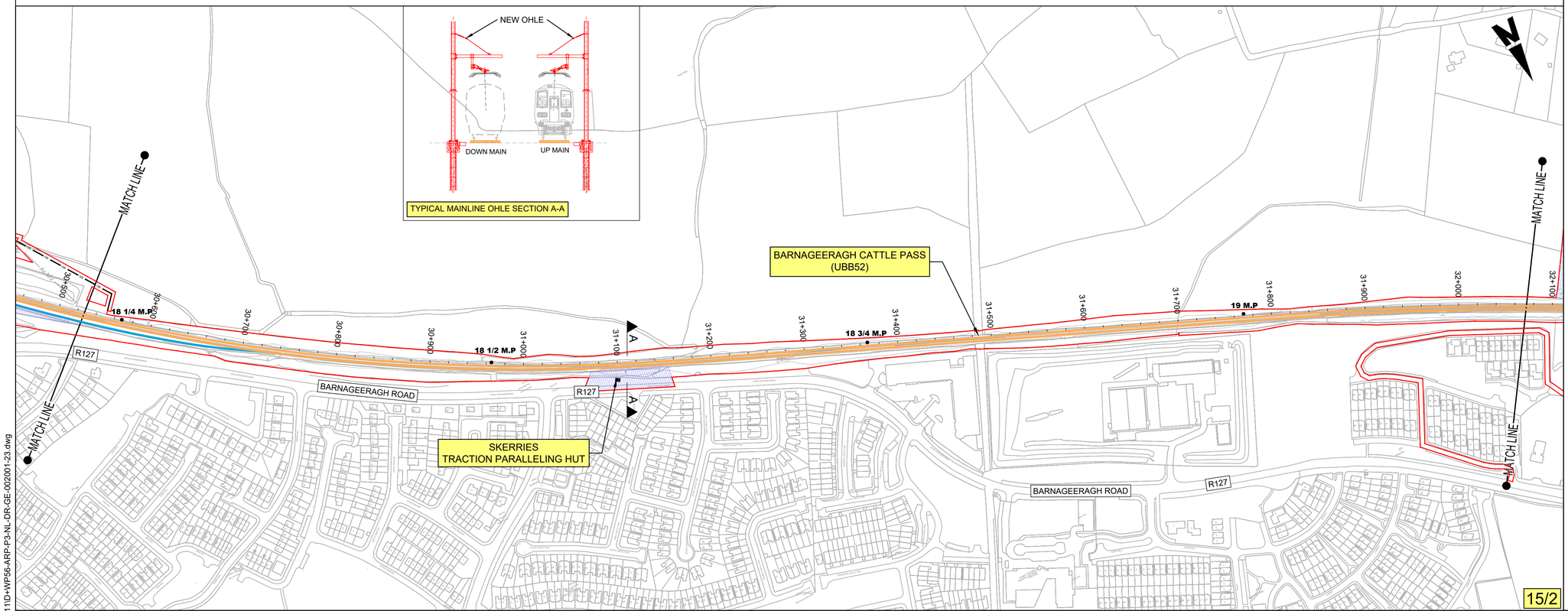

NOTES:

1. THIS PLAN MUST BE READ IN CONJUNCTION WITH THE DRAFT RAILWAY ORDER SCHEDULES, THE ENVIRONMENTAL IMPACT ASSESSMENT REPORT AND THE RAILWAY ORDER PLANS.
2. PROJECT CHAINAGE IS IN KILOMETRES (KM). ROUTE MILE POSTS ARE SHOWN FOR INFORMATION.

LEGEND:

- DEVELOPMENT BOUNDARY
- AP — PROPOSED COMPOUND ACCESS POINTS
- TA — EXISTING TRACK ACCESS POINTS
- *** M.P — MILEPOST
- NEW ELECTRIFICATION AND / OR TRACK WORKS IN EXISTING RAIL CORRIDOR
- EXISTING RAIL CORRIDOR - MINIMAL OR NO WORKS REQUIRED
- EXISTING RAIL TRACK REMOVED
- NEW ELECTRIFICATION IN EXISTING RAIL CORRIDOR
- VIADUCT MODIFICATIONS
- PARAPET MODIFICATIONS
- 38kV — 38kV OVERHEAD DIVERSION
- 38kV — 38kV UNDERGROUND DIVERSION
- MV — MV OVERHEAD DIVERSION
- MV — MV UNDERGROUND DIVERSION
- LV — LV OVERHEAD DIVERSION
- LV — LV UNDERGROUND DIVERSION
- Eir — EIR OVERHEAD DIVERSION
- EIR — EIR UNDERGROUND DIVERSION
- BT — BT UNDERGROUND DIVERSION
- F — F — COMBINED SEWER DIVERSION
- As xx — As xx — EXISTING UTILITIES ASSUMED POSITION
- PROPOSED SUBSTATION / SUBSTATION COMPOUND
- CONSTRUCTION COMPOUND
- NEW, PROPOSED OR MODIFIED INFRASTRUCTURE
- EXISTING STATION
- PROPOSED PLATFORM
- LOCAL AUTHORITY BOUNDARY

BRIDGES

- OBXX — EXISTING BRIDGE / ROAD OVER RAILWAY CORRIDOR
- UBXX — EXISTING BRIDGE / ROAD/RIVER UNDER RAILWAY CORRIDOR

Disclaimer

© Irish Rail (2023). This drawing is confidential and the copyright in it is owned by Irish Rail. This drawing must not be either loaned, copied or otherwise reproduced in whole or in part or used for any purpose without the prior permission of Irish Rail.

© OpenStreetMap contributors

© Ordnance Survey Ireland and Government of Ireland. All O.S. data used for plans are printed under "Copyright Ordnance Survey Ireland **0039723** (OSi Aerial Data or OSi Lidar Data) & **2023/OSi_NMA_180** (OSi Vector Data)". All elevations are in metres and relate to OSi Geoid Model (OSGM02) Malin Head as defined by existing Project Control. All Co-ordinates are in Irish Transverse Mercator Grid (ITM) as defined by OSi active GPS station Tallaght College (TLLG).

DART+ Coastal North

NTA Údarás Náisiúnta Iompair National Transport Authority

Tionscadal Éireann Project Ireland 2040

Rev	Date	Drn	Chk'd	App'd	Description
P01	21/02/2024	SMW	DB	GS	PLANNING ISSUE

Client: Iarnród Éireann Irish Rail

Engineering Designer: ARUP

Date	Scale	Drawn	Checked	Approved
14/04/2023	1:2500 @ A1 1:5000 @ A3	SR	RS	GS

Project Code	Originator Code	QMS Code
D+WP56	ARP	280275-00

Project Title: **DART+ COASTAL NORTH**

Drawing Title: NON-TECHNICAL SUMMARY DRAWINGS SKERRIES STATION AND SURROUNDS

Drawing File Name	Sheet Number	Status	Rev
D+WP56-ARP-P3-NL-DR-GE-002015	15 of 23	S3	P01

DO NOT SCALE USE FIGURED DIMENSIONS ONLY

C:\bms\arup-eur-pw-01\dms36911\D+WP56-ARP-P3-NL-DR-GE-002001-23.dwg

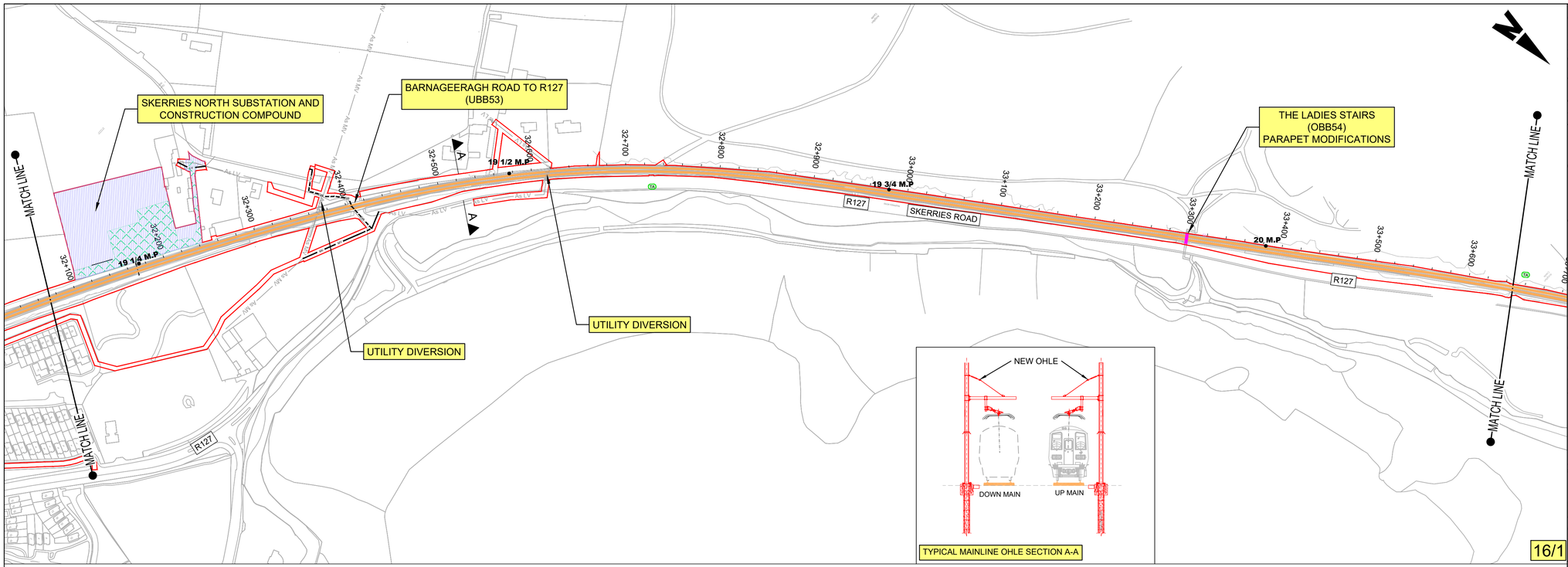

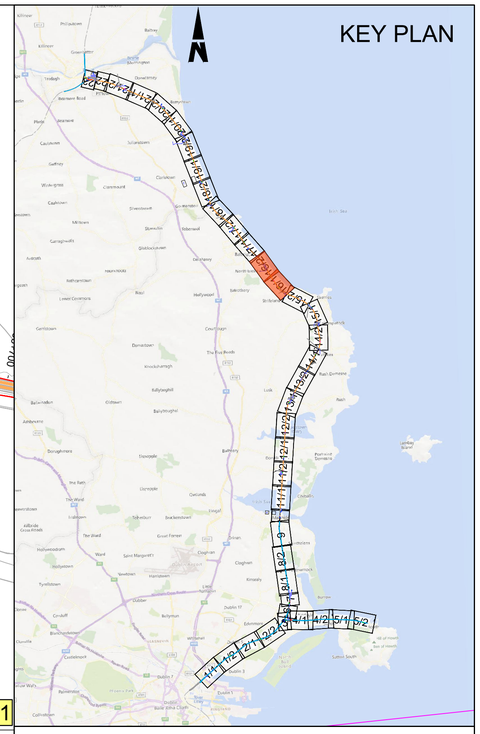

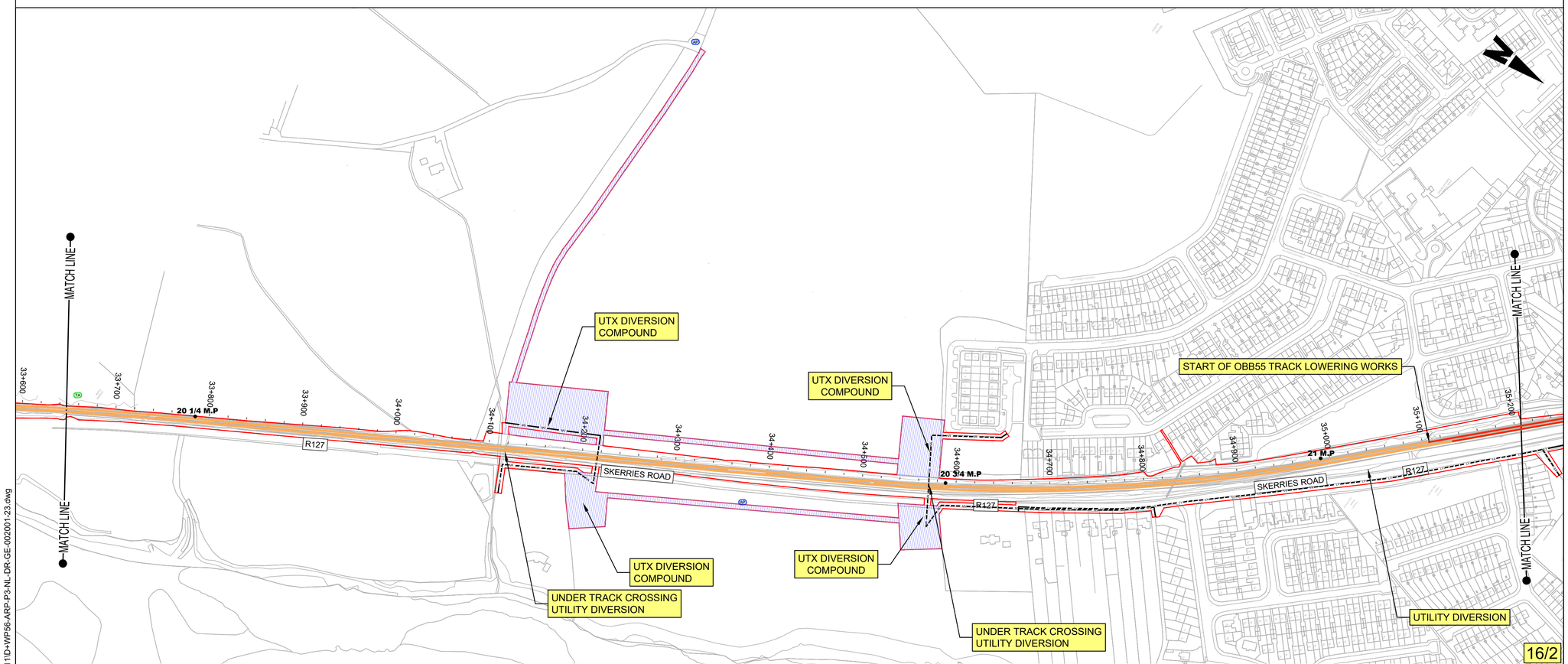

NOTES:

1. THIS PLAN MUST BE READ IN CONJUNCTION WITH THE DRAFT RAILWAY ORDER SCHEDULES, THE ENVIRONMENTAL IMPACT ASSESSMENT REPORT AND THE RAILWAY ORDER PLANS.
2. PROJECT CHAINAGE IS IN KILOMETRES (KM). ROUTE MILE POSTS ARE SHOWN FOR INFORMATION.

LEGEND:

- DEVELOPMENT BOUNDARY
- AP — PROPOSED COMPOUND ACCESS POINTS
- TA — EXISTING TRACK ACCESS POINTS
- *** M.P — MILEPOST
- NEW ELECTRIFICATION AND / OR TRACK WORKS IN EXISTING RAIL CORRIDOR
- EXISTING RAIL CORRIDOR - MINIMAL OR NO WORKS REQUIRED
- EXISTING RAIL TRACK REMOVED
- NEW ELECTRIFICATION IN EXISTING RAIL CORRIDOR
- VIADUCT MODIFICATIONS
- PARAPET MODIFICATIONS
- 38kV — 38kV OVERHEAD DIVERSION
- 38kV — 38kV UNDERGROUND DIVERSION
- MV — MV OVERHEAD DIVERSION
- MV — MV UNDERGROUND DIVERSION
- LV — LV OVERHEAD DIVERSION
- LV — LV UNDERGROUND DIVERSION
- Eir — EIR OVERHEAD DIVERSION
- EIR — EIR UNDERGROUND DIVERSION
- BT — BT UNDERGROUND DIVERSION
- F — F — COMBINED SEWER DIVERSION
- As xx — As xx — EXISTING UTILITIES ASSUMED POSITION
- PROPOSED SUBSTATION / SUBSTATION COMPOUND
- CONSTRUCTION COMPOUND
- NEW, PROPOSED OR MODIFIED INFRASTRUCTURE
- EXISTING STATION
- PROPOSED PLATFORM
- LOCAL AUTHORITY BOUNDARY

BRIDGES

- OBXX — EXISTING BRIDGE / ROAD OVER RAILWAY CORRIDOR
- UBXX — EXISTING BRIDGE / ROAD/RIVER UNDER RAILWAY CORRIDOR

Disclaimer

© Irish Rail (2023). This drawing is confidential and the copyright in it is owned by Irish Rail. This drawing must not be either loaned, copied or otherwise reproduced in whole or in part or used for any purpose without the prior permission of Irish Rail.

© OpenStreetMap contributors

© Ordnance Survey Ireland and Government of Ireland. All O.S. data used for plans are printed under "Copyright Ordnance Survey Ireland **0039723** (OSI Aerial Data or OSI Lidar Data) & **2023/OSI_NMA_180** (OSI Vector Data)". All elevations are in metres and relate to OSi Geoid Model (OSGM02) Malin Head as defined by existing Project Control. All Co-ordinates are in Irish Transverse Mercator Grid (ITM) as defined by OSi active GPS station Tallaght College (TLLG).

DART+ Coastal North

NTA Údarás Náisiúnta Iompair National Transport Authority

Tionscadal Éireann Project Ireland 2040

Rev	Date	Drn	Chk'd	App'd	Description
P01	21/02/2024	SMW	DB	GS	PLANNING ISSUE

Client: Iarnród Éireann Irish Rail

Engineering Designer: ARUP

Project Title: **DART+ COASTAL NORTH**

Drawing Title: NON-TECHNICAL SUMMARY DRAWINGS BARNAGEERAGH BAY AND SURROUNDS

Date	Scale	Drawn	Checked	Approved
14/04/2023	1:2500 @ A1 1:5000 @ A3	SR	RS	GS

Project Code	Originator Code	QMS Code	Drawing File Name	Sheet Number	Status	Rev
D+WP56	ARP	280275-00	D+WP56-ARP-P3-NL-DR-GE-002016	16 of 23	S3	P01

DO NOT SCALE USE FIGURED DIMENSIONS ONLY

C:\bms\arup-eur-pw-01\dms36911\D+WP56-ARP-P3-NL-DR-GE-002001-23.dwg